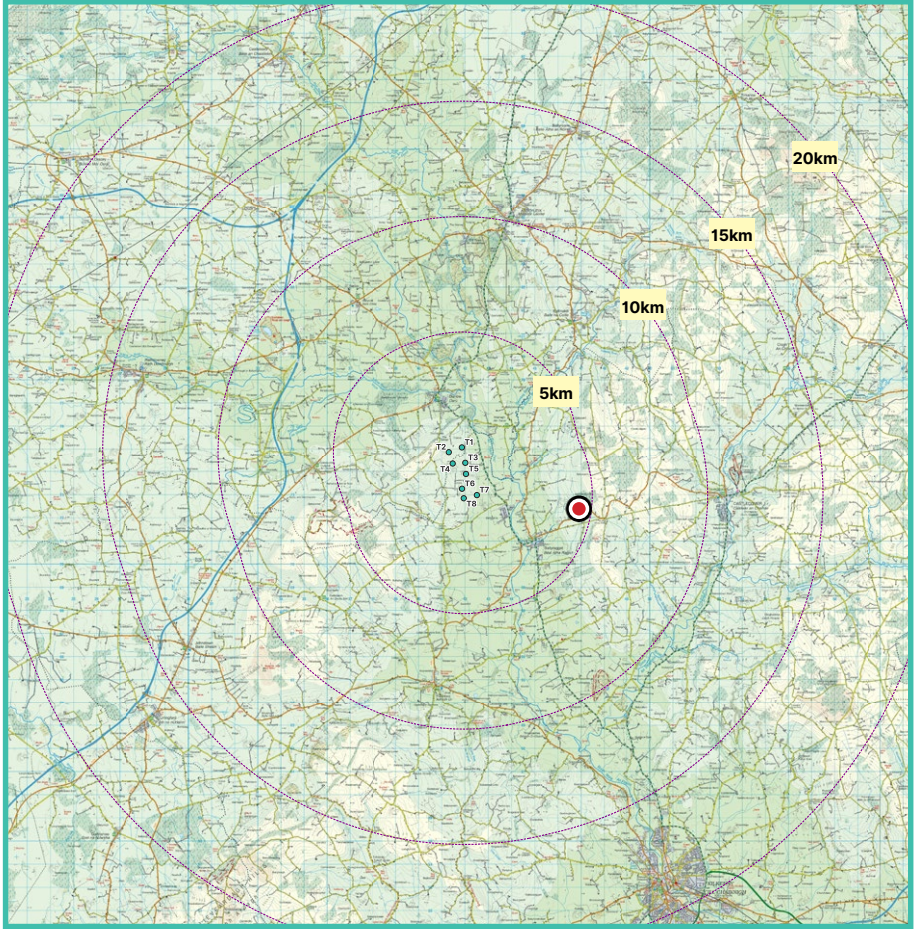


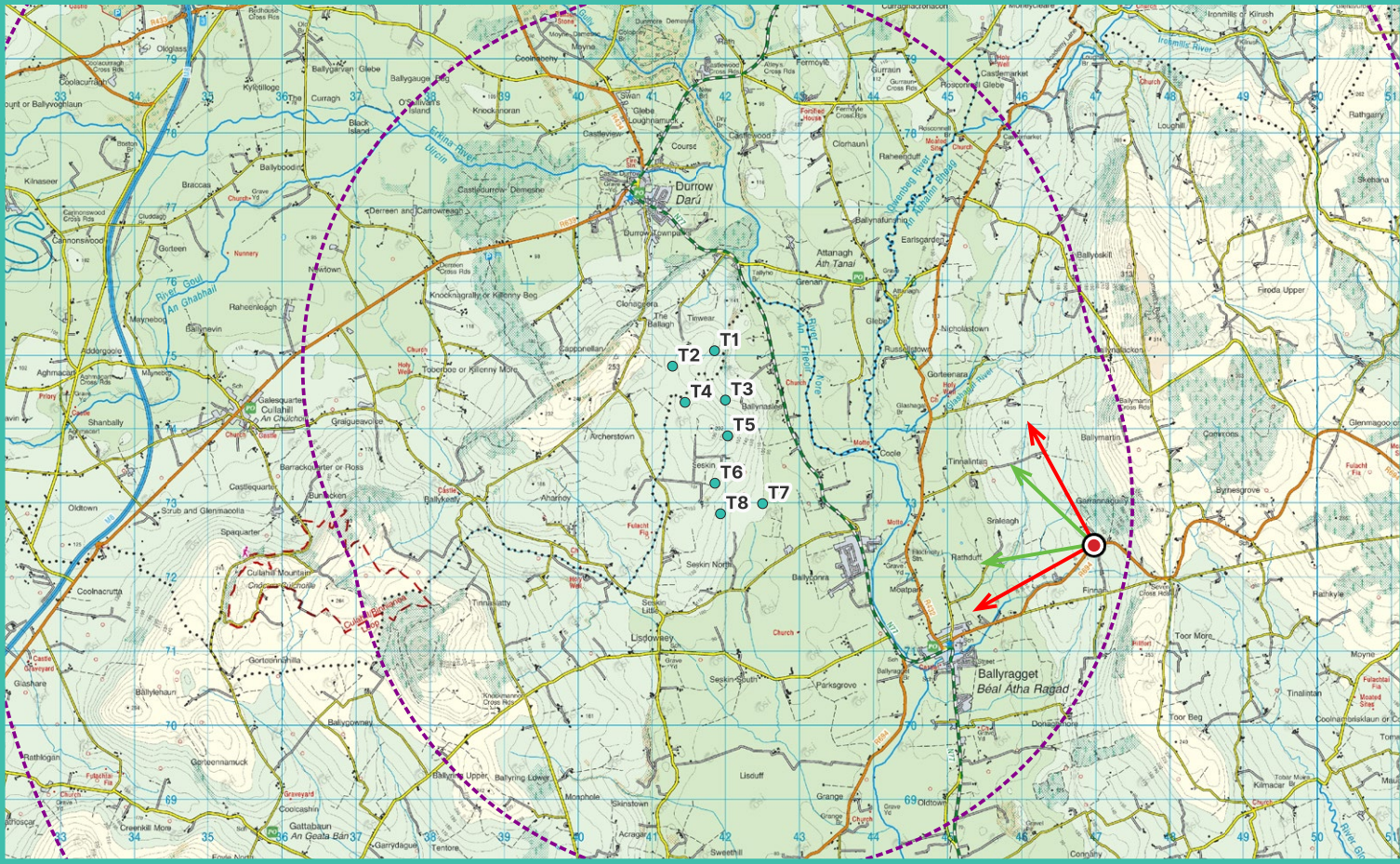
Photomontage 2

Open view from the south-east across the Nore Valley in the townland of Finnan, representing Co. Kilkenny designated Protected View 12. Located approximately 4.5km south-east of the nearest Proposed turbine (T07).

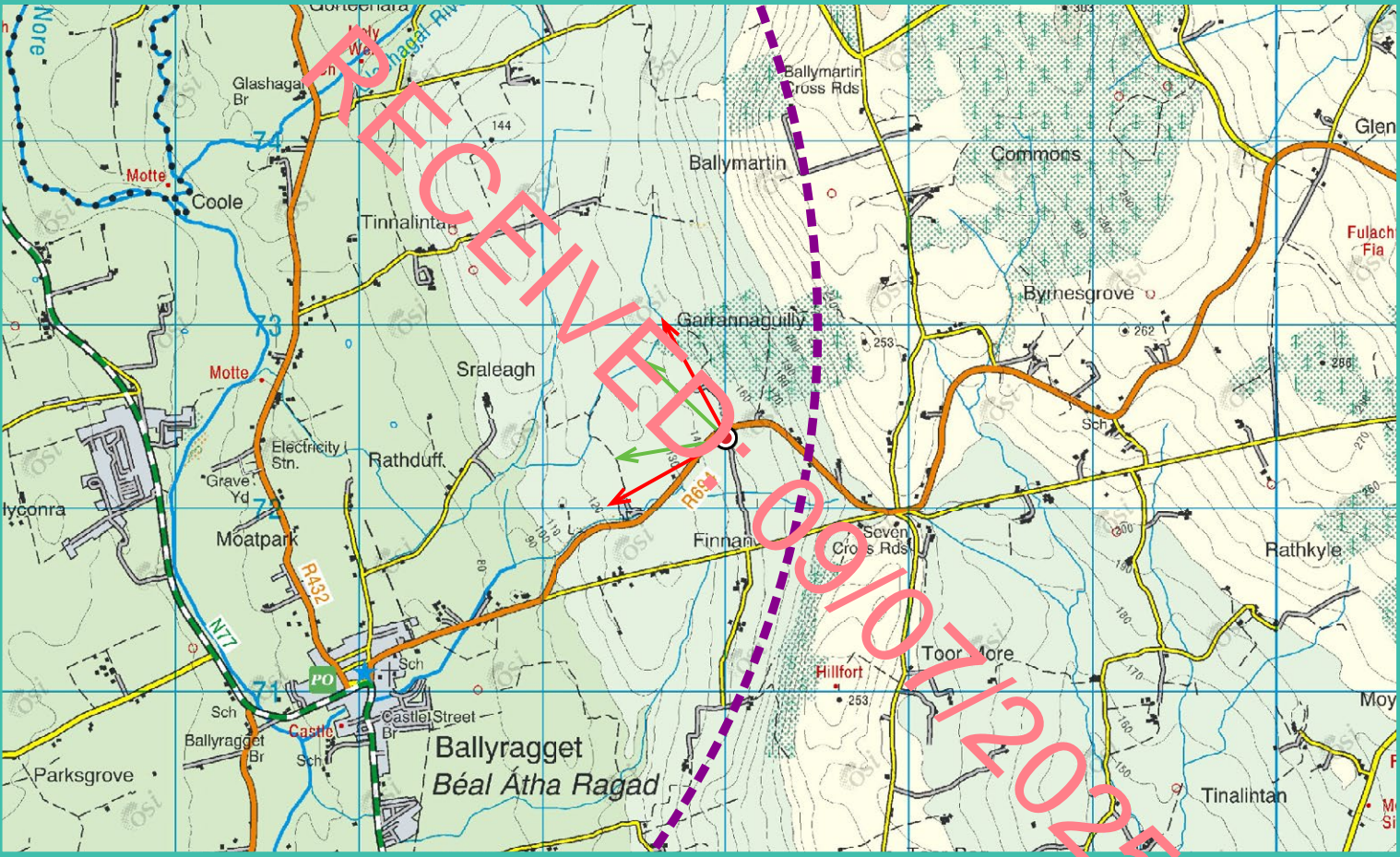
View point grid reference	E 646934 N 672479
Date of image taken	10.11.2023
Time of image taken	10:46
View point elevation	146m
Angle of Views	90° / 53.5°
View Direction (Image Centre)	286°
Horizontal extent of proposed turbines	22°
Number of proposed turbines visible	8/8
Turbine Hub Height	100m
Turbine Tip Height	175m
Turbine Rotor Diameter	150m
Montage Type	Type 4+ Photomontage / Photowire / Survey / Scale Verifiable
Camera & Lens	Canon 5D Mark III / Full Frame Sensor with a 50mm Lens
Tripod	Manfrotto 190X extended to approx 1.5m.
Map Licence	© Ordnance Survey Ireland. All rights reserved. Licence number CYAL50267517



View point relative to 20km radius.



View point relative to proposed wind farm site.



Detail of view point location.

Map Legend

- Area shown in 90° view
- Area shown in 53.5° view
- View Point

Wireline Legend

- Proposed Seskin Renewables Wind Farm
- Proposed Met Mast (100m)
- Existing Wind Farms
- Permitted Wind Farms
- Proposed Wind Farms

Prepared by
MKO
Planning & Environmental Consultants
Tuam Road, Galway.

Tel: (091) 73 56 11
E-mail: info@mkoireland.ie
Website: www.mkoireland.ie




53.5° View Extent

Existing View at 90°




Matching Wireline



Proposed Photomontage with Cumulative at 90°



Matching Wireline



Proposed Photomontage with Cumulative at 53.5°



